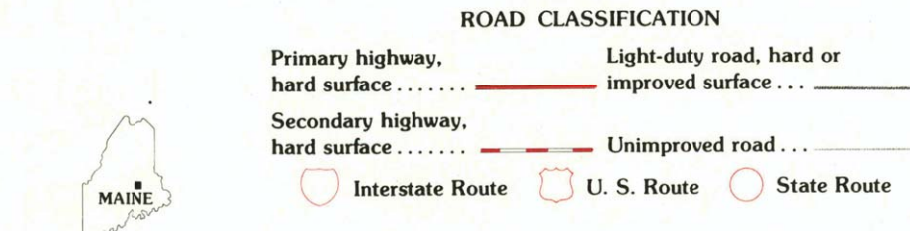
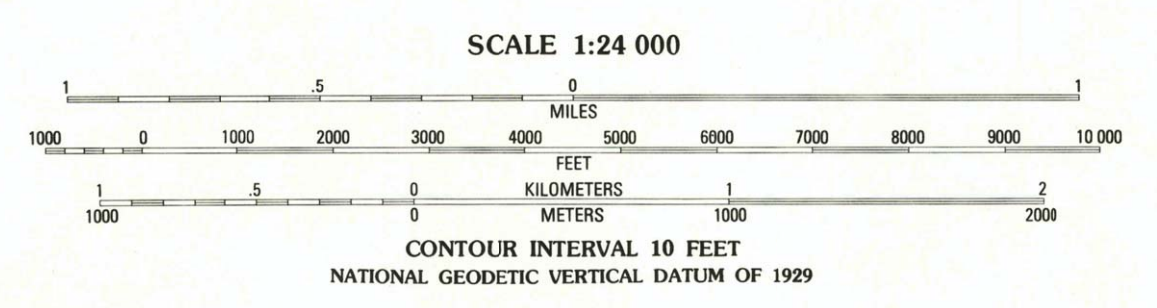
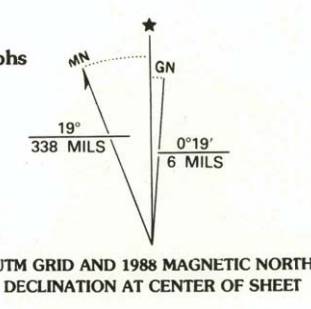


Produced by the United States Geological Survey
Control by USGS and NOS/NOAA
Topography by photogrammetric methods from aerial photographs taken 1958. Revised from aerial photographs taken 1984. Field checked 1986. Map edited 1988.
Projection and 10,000-foot grid ticks: Maine coordinate system, east zone (transverse Mercator)
1000-meter Universal Transverse Mercator grid, zone 19
1927 North American Datum
To place on the predicted North American Datum 1983, move the projection lines 2 meters south and 45 meters west as shown by dashed corner ticks
All islands in the Penobscot River are part of the Penobscot Indian Reservation



PASSADUMKEAG, MAINE
NE 4 PASSADUMKEAG 15' QUADRANGLE
45068-B5-TF-024

THIS MAP COMPLIES WITH NATIONAL MAP ACCURACY STANDARDS
FOR SALE BY U.S. GEOLOGICAL SURVEY, DENVER, COLORADO 80225, OR RESTON, VIRGINIA 22092
A FOLDER DESCRIBING TOPOGRAPHIC MAPS AND SYMBOLS IS AVAILABLE ON REQUEST

1988
DMA 7274 II NE-SERIES V811

